

Republic of the Philippines  
Province of Ilocos Norte  
SOLSONA

EXCERPTS FROM THE MINUTES OF 73RD REGULAR SESSION HELD BY THE SANGGUNIANG BAYAN OF SOLSONA, ILOCOS NORTE, IN ITS SESSION HALL ON JULY 28, 1997.

PRESENT:

Hon. Pablito R. Cabacungan,	Vice-Mayor/Presiding Officer,
Hon. Ismael L. Agulay,	Member,
Hon. Jovencio M. Pascua,	Member,
Hon. Andresito A. Luis,	Member,
Hon. Agripino M. Estavillo,	Member,
Hon. Gervacio B. Vicente,	Member,
Hon. Henry A. Batara,	Member,
Hon. Alma B. Manuel,	Member,
Hon. Edison E. de Lara,	ABC President,
Hon. Judith A. Andres,	SK President,

ABSENT:

Hon. Adlai C. Factora,	Member.
------------------------	---------

MUNICIPAL ORDINANCE NO. 495

AN ORDINANCE AUTHORIZING THE LOCAL CHIEF EXECUTIVE, HON. JOSEPH E. DE LARA, TO REPRESENT THE MUNICIPAL GOVERNMENT OF SOLSONA TO ENTER INTO A MEMORANDUM OF AGREEMENT WITH THE ADMINISTRATORS OF THE LAND TO BE USED AS DUMPSITE REPRESENTED BY ELIAS TEJADA AND ALEJANDRO BALLACO OF BARANGAY MANALPAC, SOLSONA, ILOCOS NORTE.

WHEREAS, the land administrators, by virtue of affidavit, have given the full powers and authority to the Municipality of Solsona to use a certain portion of land located at Barangay Catangraran, Solsona, Ilocos Norte, designated as Cadastral Lot No. 24607 with an actual area of 64980 sq. meters assessed at ONE HUNDRED TWENTY SIX THOUSAND FIVE HUNDRED FORTY PESOS (P 126,540.00) under ARP No. 00002;

NOW THEREFORE, on motion of Hon. Henry A. Batara, duly seconded by Hon. Edison E. de Lara, be it

ORDAINED, by the Sangguniang Bayan of Solsona, Ilocos Norte, that:

Section 1 - The Local Chief Executive, Hon. Joseph E. de Lara is hereby given the authority to Enter Into A Memorandum of Agreement to represent the Municipal Government of Solsona, Ilocos Norte with Alejandro de la cruz Ballaco, single and Elias Ibana Tejada, married, both of legal ages and residents of Barangay Manalpac, Solsona, Ilocos Norte, referred to as the Land Administrators, to use a certain portion of land located at Barangay Catangraran, Solsona, Ilocos Norte designated as Cadastral Lot No. 24607 with an actual area of 64,980 sq. meters and assessed at ONE HUNDRED TWENTY SIX THOUSAND FIVE HUNDRED FORTY PESOS (126,540.00) UNDER ART. 00002;

Section 2 - This Ordinance shall take effect immediately;


Copies of this Ordinance be furnished all concerned for their information and consideration;

CARRIED UNANIMOUSLY, with the following votes:


AYES: Hons. Agulay, Pascua, Luis, Estavillo, Vicente, Batara, Manuel, de Lara and Andres.

NAYES: None.


CERTIFIED TRUE AND CORRECT:

  
BARTOLOME Q. ASUNCION  
Secretary to the Sangguniang Bayan

ATTESTED:

  
PABLITO R. CABACUNGAN  
Vice-Mayor/Presiding Officer

APPROVED:

  
JOSEPH E. DE LARA  
Municipal Mayor